


# Gus the Gorilla

## Explores Southeast Kansas

Coloring Book





# Gus explores Southeast Kansas

Produced by **Explore Crawford County** in cooperation with **Pittsburg State University** and the **PSU Art Department**, and printed in cooperation with **PittCraft Printing** and **US Awards**.

Artists included:

Claire Bruening (2024 graduate)	Jamesha Hawkins (2024 graduate)
Briana Carranza (2023)	Peyton Lemons
Collin Chaney (2022)	Abby McCoy (2021)
Ali Doll (2022)	James Oliver
Olivia Frazier (2019)	Katelyn Phelps (2022)
George Hatcher (2023)	Devynn Pitts (2024)



**ExploreCrawfordCounty.com**

117 West 4th Street, Pittsburg

Facebook.com/ExploreCrawfordCounty



**pittstate.edu**

**pittstate.edu/art**

1701 South Broadway Street, Pittsburg

Facebook.com/pittstate



**PittCraft.com**

603 East Washington Street, Pittsburg

Facebook.com/PittcraftPrinting



**USAwards.com**

603 East Washington Street, Pittsburg

Facebook.com/USAwards

© 2023 Explore Crawford County, Pittsburg, Kansas; and,  
Department of Art, Pittsburg State University, Pittsburg, Kansas



**This coloring book belongs to**

\_\_\_\_\_.

**I go to school at**

\_\_\_\_\_.


**My favorite thing to color was**

\_\_\_\_\_.

**I hope my family takes me to**

\_\_\_\_\_.





**Pittsburg State: Home of the Gorillas**



# Home of the Gorillas

Only one college in the United States has a gorilla mascot: **Pittsburg State University** in Southeast Kansas.



## But, why Gorillas?

In 1920, if you were called "a gorilla," it meant you were rowdy. But, at that time, what is now known as Pittsburg State was still a small school and a group of students did not think there was enough school spirit. They started a student club and called themselves "**Gorillas**," making their first appearance at an all school assembly on October 7, 1920. What started as a club with 26 students became very popular and grew quickly.

## Gus the Gorilla & friends

**Gus the Gorilla** first appeared as a cartoon in 1923. A few years later, on January 15, 1925, the school adopted the gorilla as its official mascot. Gus makes regular appearances at sporting events, parades, and other activities. There are now thousands of gorilla statues in yards, and several sculptures throughout campus.

### Champions Plaza Gorilla

1705 South Joplin, Pittsburg  
(This sculpture is just east of  
Carnie Smith Stadium)



### Pittsburg State University

1701 South Broadway, Pittsburg  
[www.pittstate.edu](http://www.pittstate.edu)  
[Facebook.com/pittstate](https://www.facebook.com/pittstate)

Artwork by Collin Chaney





# RIVERSIDE PARK

OSWEGO, KANSAS



# Historic Riverside Park overlooking Neosho River falls

Riverside Park sits on a bluff above the Neosho River Valley. The overlook provides a spectacular view, used since the 1800s by Native Americans and settlers to view wildlife and travelers below.

The park includes trails, a playground, and a swimming pool. It is home to the annual **OswegoFest** each October and is adjacent to the fairgrounds, where the annual **Labette County Fair** is held.

## **Historic Riverside Park**

207 Riverside Park Drive, Oswego  
[www.OswegoKansas.com](http://www.OswegoKansas.com)

## **Labette County Fair**

[www.LabetteCountyFair.com](http://www.LabetteCountyFair.com)  
[Facebook.com/LabetteCountyFair](https://Facebook.com/LabetteCountyFair)

A stylized, handwritten signature in black ink that reads "Katelyn Phelps". The signature is fluid and cursive, with the first name "Katelyn" and the last name "Phelps" clearly distinguishable.

Artwork by Katelyn Phelps



FORT SCOTT  
NATIONAL HISTORIC SITE

PITT  
STATE



# Fort Scott National Historic Site

This fort was on the edge of the western frontier, with troops taking part in the Mexican-American War and the Civil War. Fort Scott was the first location where African Americans volunteered to serve and were trained for combat by the Union. Every April a **Spring Civil War Encampment** is held with reenactors wearing period costumes, playing games, and baking and cooking as they did in the 1800s.

The fort is walking distance to historic Downtown Fort Scott, where the **Good Ol' Days Festival** is held in June. Also downtown is the **Lowell Milken Center for Unsung Heroes**, a museum with stories by high school students from across the nation about little known heroes who made a difference. One exhibit is about a group of Southeast Kansas students who saved the story of a Holocaust hero and told it to the world, earning her a Nobel Peace Prize candidacy.

## Fort Scott National Historic Site

199 Old Fort Boulevard, Fort Scott

[www.NPS.gov/FOSC](http://www.NPS.gov/FOSC)

[Facebook.com/FortScottNPS](https://www.facebook.com/FortScottNPS)



Artwork by Abby McCoy

## Fort Scott Good Ol Days

[www.FortScottGoodOldDays.com](http://www.FortScottGoodOldDays.com)

[Facebook.com/FortScottGoodOldDays](https://www.facebook.com/FortScottGoodOldDays)

## Lowell Milken Center

1 South Main Street, Fort Scott

[www.LowellMilkenCenter.org](http://www.LowellMilkenCenter.org)

[Facebook.com/LowellMilkenCenter](https://www.facebook.com/LowellMilkenCenter)



**Tolen Creek Park sculptures, Parsons**

# Tolen Creek Park

Enjoy a picnic by a stone house built in the 1890s plus more than 1.5 miles of natural walking trails. Sculptures includes a 6-foot stone turtle and a nearly 10-foot tall head of a Native American.

Tolen Creek Park is the site of the **Iron Horse 5K and Fun Run**, which are a part of the **Katy Days Festival** held every May.

## **Tolen Creek Park**

1400 Cattle Drive, Parsons

## **Katy Days Festival**


[www.KatyDays.com](http://www.KatyDays.com)

[Facebook.com/KatyDaysParsons](https://www.facebook.com/KatyDaysParsons)

A stylized, handwritten signature in black ink, appearing to read 'Olivia Frazier'.

Artwork by Olivia Frazier





**Cato Stone Schoolhouse & ghost town**

# Cato Stone Schoolhouse & Ghost Town

Cato was founded in 1854 along a stagecoach route, and was one of the first communities settled in Southeast Kansas. Crawford County was established in 1867 and its first fair was held near Cato that same year, but only for that one year.

The first schoolhouse in Crawford County was a log cabin built in Cato in 1867. It was replaced in 1869 with a still-standing one-room school built of stone. Never a large town, Cato's population peaked at 112 residents in 1910, but classes at the school continued through 1955.

A heritage marker is on site. Once a year this pioneer-era community comes alive for the **Cato Ghost Town Day Festival** held each Fall.

## **Cato Stone Schoolhouse & Ghost Town**


1153 North 200th Street, Arcadia

[www.CatoSchool.com](http://www.CatoSchool.com)

[Facebook.com/CatoSchool](https://www.facebook.com/CatoSchool)

A stylized, cursive signature that reads "Ali Doll". The letters are fluid and connected, with a large, prominent 'D'.

Art Work By: Ali Doll



**Carona Train Depot, Scammon**



# Heart of the Heartlands Carona Depot & Railroad Museum

This open-air museum and indoor museum are the result of area collectors sharing their love for all things train related. Located in the former mining community of Carona, it includes multiple depots, numerous working rail cars, and folk art. It is also the home of a restored steam locomotive that was once on display in a park in nearby Pittsburg.

## **Heart of the Heartlands Carona Depot & Railroad Museum**


6769 Northwest 20th Street, Scammon

[www.HeartlandsTrainClub.org](http://www.HeartlandsTrainClub.org)

[Facebook.com/HeartOfTheHeartlandsTrainClub](https://Facebook.com/HeartOfTheHeartlandsTrainClub)



Artwork by Jamesha Hawkins



**Big Brutus - West Mineral**

## King Coal

From the 1850s through the 1970s coal mining was very important to Southeast Kansas. People burned coal to heat their homes. It was used to generate electricity and power trains. The mining industry provided jobs. Today, it is difficult to understand just how important coal was to Southeast Kansas unless you know where to look.

## Big Brutus

At 16 stories tall, and retired since 1974, **Big Brutus** is still the world's largest surviving electric shovel. It removed dirt so smaller equipment could get to the coal underneath. Big Brutus sits in the last pit it dug, but it is still so big it can be seen from miles away. Several events are held at Big Brutus throughout the year, including a music festival called the **Big Iron Overland Rally**.

## Lake Big Brutus

Big Brutus is surrounded by several lakes that do not look normal. That is because they are not natural lakes and they were not made by a dam. They are pits dug out by Big Brutus allowed to become lakes.

### **Big Brutus monument & museum**

6509 Northwest 60th Street, West Mineral  
[www.BigBrutus.org](http://www.BigBrutus.org)


### **Big Iron Overland Rally**

[www.BigIronOverlandRally.com](http://www.BigIronOverlandRally.com)  
[Facebook.com/BigIronOverlandRally](https://Facebook.com/BigIronOverlandRally)



Artwork by Brianna Carranza





**Fried Chicken Paradise**

# Fried Chicken Paradise

Six of the oldest chicken restaurants in Kansas are located in Crawford County. All are more than 50 years old. Their cheap and delicious chicken dinners fed travelers, and helped miners and local families who survived mining disasters, the Dust Bowl, the Great Depression, and multiple wars. They created jobs, and were a comforting escape from real hardship.

Chicken Annie and Chicken Mary were not sisters or cousins. But, Chicken Annie's grandson married Chicken Mary's granddaughter.

**Chicken Annie's Original** (Established 1934)  
1143 East 600th Avenue, Pittsburg  
[www.ChickenAnniesOriginal.com](http://www.ChickenAnniesOriginal.com)

**Chicken Mary's** (1942)  
1133 East 600th Avenue, Pittsburg  
[www.ChickenMarys1942.com](http://www.ChickenMarys1942.com)

**Gebhardt's Chicken Dinners** (1946)  
124 North 260th Street, Mulberry


**Barto's Idle Hour** (1951)  
201 Santa Fe Street, Frontenac  
[www.BartosIdleHour.com](http://www.BartosIdleHour.com)

**Pichler's Chicken Annie's** (1970)  
1271 South 220th Street, Pittsburg  
[www.PichlersChickenAnnies.com](http://www.PichlersChickenAnnies.com)

**Chicken Annie's Girard** (1971)  
498 East KS-47, Girard  
[www.ChickenAnnie's Girard](http://www.ChickenAnnie'sGirard.com)

A stylized, cursive signature that reads "Ali Doll".

Art Work By: Ali Doll



**TransAmerica Trail**

# TransAmerica Trail

Keep your eyes open from Spring through Fall for long distance cyclists from across the globe riding across the U.S. to see the country. Multiple routes are available, including **U.S. Bicycle Route 76 (USBR-76)**, which brings them through Southeast Kansas. These travelers can be seen along Kansas Highway 146 through Walnut, on Kansas Highway 7 through Girard, and on Kansas Highway 126 through Pittsburg. Each summer there is a race across the country using USBR-76, and riders are not allowed to get help from anyone else.

A second route through Southeast Kansas follows Historic Route 66 - **U.S. Bicycle Route 66 (USBR-66)**, which takes riders through Baxter Springs, Riverton, and Galena.

A stylized, handwritten signature in black ink, appearing to read 'Abby McCoy'.

Artwork by Abby McCoy





**Arma City Park**

# Arma City Park

Plan a picnic in the park! There is play equipment for kids, horseshoe game sets and Bocce - perfect for any family. Enjoy carved statues in the park created by a local chainsaw artist.

The city park and Downtown Arma are home to one of the oldest homecomings in the nation each Fall. What began as a homecoming for World War II veterans has become a well-loved family festival for more than 75 years. Today, the **Arma Homecoming** is also the host of the **Southeast Kansas Bed Race Derby**.

## **Arma City Park**


251 North 5th Street, Arma  
[www.CityOfArmaKS.org](http://www.CityOfArmaKS.org)

A stylized, handwritten signature in black ink that reads "Katelyn Phelps". The signature is fluid and cursive, with the first letters of the first and last names being capitalized and prominent.

Artwork by Katelyn Phelps

## **Southeast Kansas Bed Race Derby & Arma V-J Homecoming**

[www.ArmaHomecoming.com](http://www.ArmaHomecoming.com)  
[Facebook.com/ArmaVJHomecoming](https://Facebook.com/ArmaVJHomecoming)



**Erie Dinosaur Park**

# Erie Dinosaur Park

Old automotive parts and junk metal were used by a retired Air Force engineer to create more than 15 dinosaurs. The largest is a brontosaurus, which is more than 30 feet long.

Erie is home to one of the oldest veterans reunions in the U.S.: The **Old Soldiers and Sailors Reunion**, which has been held every July since 1873. In addition to the veterans parade, there is live music, kids' games, and more.

## Erie Dinosaur Park

East 4th Street, Erie

[Facebook.com/DinosaurParkKS](https://www.facebook.com/DinosaurParkKS)

A stylized, handwritten signature in black ink, likely belonging to Olivia Frazier. The signature is fluid and cursive, with the first letter being a large, looped 'O'.

Artwork by Olivia Frazier





**Crawford State Park near Farlington**

# Crawford State Park

This small state park is a hidden gem for camping and recreation. It is located where rolling plains meet the Ozark foothills and includes one of the oldest man-made lakes in the state. It includes a swimming beach and playground, multiple trails, and is ideal for fishing and kayaking.

**Live music** is performed from a café overlooking the lake every Friday evening, from the Spring through Summer.

Also, every year on July 2, there is an **Independence celebration** with a fireworks display from the dam over the lake.


## Crawford State Park

1 West Lake Road, Farlington

Facebook.com/CrawfordStateParkKS

A stylized, handwritten signature in black ink, appearing to read 'Devynn Pitts', with a long horizontal flourish extending to the right.

Artwork by Devynn Pitts



**Gunn Park, Fort Scott**

# Fort Scott's Gunn Park

Gunn Park, open since 1910, is along the Marmaton River and includes two lakes. It is more than 150 acres and includes multiple playgrounds, a disc golf course, plus 6.5 miles of mostly wooded single-track mountain bike trails. Every September it is home to the **Marmaton Massacre Marathon & Festival**.

## Gordon Parks - The hero of artists

The **Learning Tree Film Scene Sign Trail** includes a stop at Gunn Park. This film was written and directed by Fort Scott native, Gordon Parks, an internationally renowned photographer, filmmaker, writer, and musician. **Marmaton Riverfront Park** has a mural of Parks. Every October, the **Gordon Parks Celebration** uses his life story to teach about cultural awareness, belonging, and artistic creativity.

### Gunn Park

1010 Park Avenue, Fort Scott  
GunnParkTrails.com  
Facebook.com/GunnParkTrails

### Gordon Parks Museum

2108 Horton Street, Fort Scott  
GordonParksCenter.org  
Facebook.com/FSCCGPMuseum




Artwork by George Hatcher

### Marmaton Riverfront Park

400 North National Avenue, Fort Scott





**Rex the Sinclair DINO, Frontenac**

## Rex the Sinclair Dinosaur

A transportation icon since the 1930s, fiberglass dinosaurs at Sinclair gas stations have been popular photo ops since the 1960s. Pose with Frontenac's "Rex" then pop inside for a Slushie.

## Frontenac Mining Days


Frontenac celebrates its immigrant and mining heritage each summer during **Frontenac Mining Days**. Learn the town's history in a pop-up museum, ride carnival rides, see the antique car show, and enjoy the street dance.

### **Rex the Sinclair Dinosaur**

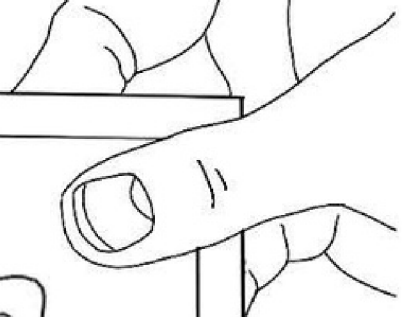
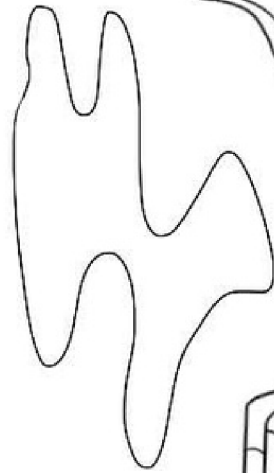
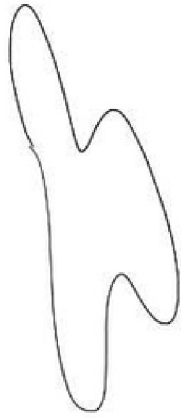
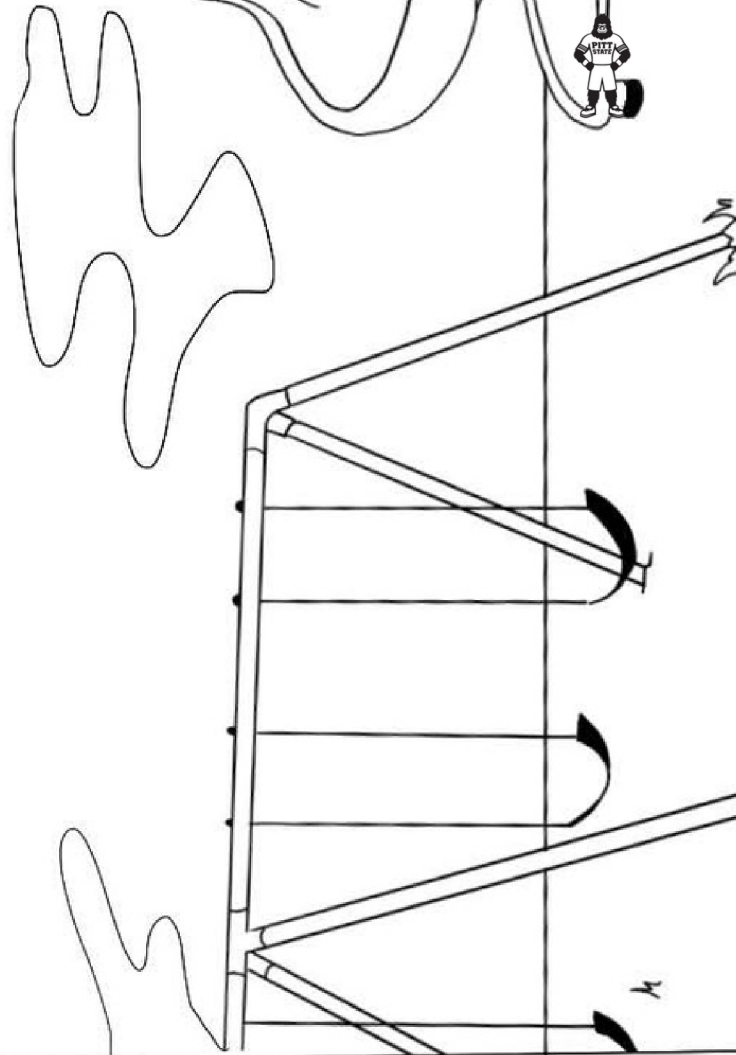
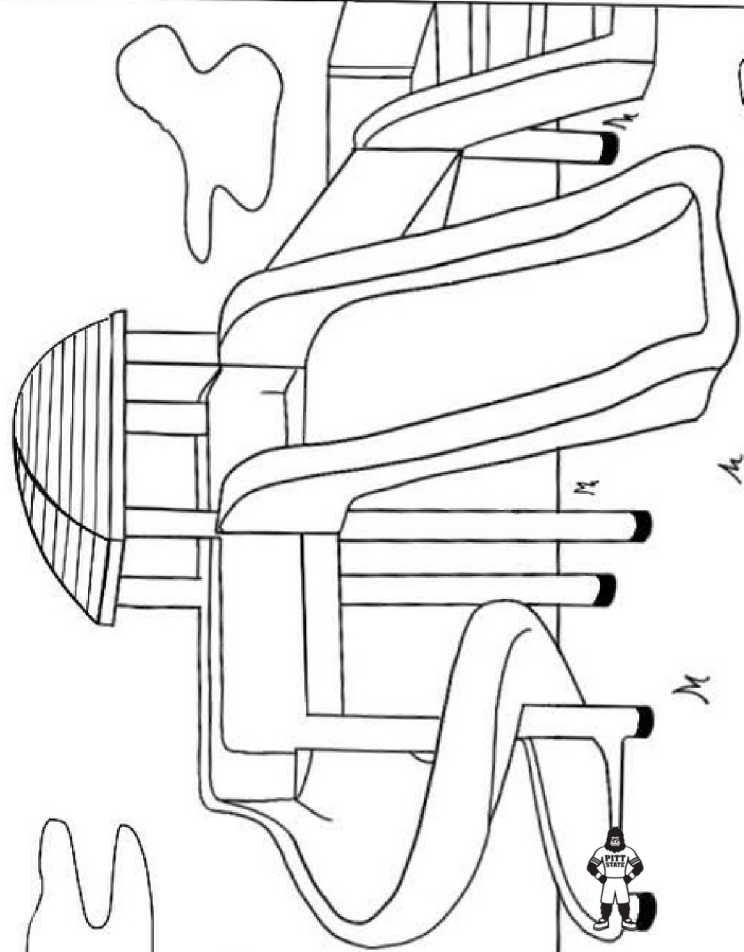
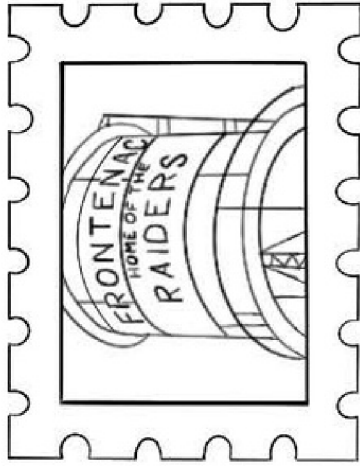
325 East McKay Street, Frontenac

### **Frontenac Mining Days**

[Facebook.com/FrontenacHomecoming](https://www.facebook.com/FrontenacHomecoming)

A handwritten signature in black ink, appearing to be 'C. J. Smith'.

# ROTARY PARK



# Frontenac Rotary Park

This park has something for everyone. It includes an outdoor swimming pool, playground, pavilions, a skate park, and ballfields of various sizes.

## Festa Italiana

Frontenac Rotary Park is next to the Raider Sports Complex, which hosts an annual fundraiser for scholarships in a unique way that happens to honor the region's immigrant heritage. Since 1999, **Festa Italiana** has served up Italian food as a way to support local students. Enjoy homemade foods from Italy and hear family stories from throughout the generations.

### Frontenac Rotary Park

500 East McKay Street, Frontenac


A handwritten signature in black ink that reads "Ali Doll". The script is fluid and cursive, with the first letters of "Ali" and "Doll" being capitalized and prominent.

Art Work By: Ali Doll

### Festa Italiana

[www.FrontenacEdFoundation.org](http://www.FrontenacEdFoundation.org)

[Facebook.com/FrontenacEducationFoundation](https://Facebook.com/FrontenacEducationFoundation)



**Galena and Historic Route 66**



# Historic Route 66

Historic Route 66 winds through Kansas for 13.2 miles. It's a stretch international travelers do not miss. The last **Rainbow Arch Bridge** on the entire route is just north of Baxter Springs. The **Old Riverton Store** has been feeding travelers since 1925, when it was still old Jefferson Highway. And if Downtown Galena feels like Radiator Springs from the Disney-Pixar series "Cars," that's because it influenced designers working on the movie. Come celebrate the **Galena Days Festival on Route 66** each June or stop by anytime to see replicas of Doc, Sheriff, and the original 1951 International Boom Truck that caught the attention of animators and inspired what Tow Mater would look like.

## **Eisler Brothers Old Riverton Store**

7109 KS-66, Riverton

[OldRivertonStore.com](http://OldRivertonStore.com)

[Facebook.com/OldRivertonStore](https://www.facebook.com/OldRivertonStore)

7109 SE Highway 66 Riverton



Artwork by Brianna Carranza

## **Cars on the Route**

119 North Main Street, Galena


[Facebook.com/CarsOnTheRoute](https://www.facebook.com/CarsOnTheRoute)

## **Brush Creek Bridge** (aka "Rainbow Bridge")

Southeast Beasley Road, Baxter Springs

## **Galena Days Festival on Route 66**

[Facebook.com/GalenaDays](https://www.facebook.com/GalenaDays)



**Crawford County Fair, Girard**

# Crawford County Fair

The county fair has been held near Girard since 1873, and has been at its current location since 1936. At the 1927 fair, soon after his historic flight over the Atlantic Ocean, Charles Lindbergh flew over Downtown Girard.

Today, the weeklong annual county fair ends the first Saturday of August. See different farm animals like chickens, pigs, and cows. Taste farm favorites like homemade ice cream and pie. There are also artworks and photographs created by kids on display. Plus, each evening there is a different special event: rodeos, a youth rodeo, a tractor pull, and a demolition derby.


During the fall, Girard hosts a **Fall Festival** on the historic town square. There is food, fun, and entertainment for the whole family.

## Crawford County Fair

Crawford County Fairgrounds  
249 East KS-47, Girard  
[CrawfordCountyFair.org](http://CrawfordCountyFair.org)

A stylized, handwritten signature in black ink that reads "George Hatcher". The signature is fluid and cursive, with the first name "George" and last name "Hatcher" clearly distinguishable.

Artwork by George Hatcher



# HEPLER RURITAN



Rodeo Arena  
- In Memory of -



Bud & Ellen Harris - C.W. & Donna Harris

# Hepler Ruritans Annual Rodeo & Independence celebration with fireworks

For more than 75 years, July 3-4 the town of Hepler has held a rodeo. The event ends with a fireworks display following the rodeo on Independence Day. A popular activity with kids is the annual **Hillbilly Games**.


## Hepler Ruritans Annual Rodeo & Fireworks

Hepler Ruritan Rodeo Arena  
200 West Farlington Street, Hepler

A stylized, handwritten signature in black ink, likely belonging to Devynn Pitts. The signature is fluid and cursive, with a large initial 'D' and 'P'.

Artwork by Devynn Pitts





**McCune City Park**

# McCune City Park

McCune is one of the towns in the region not on the Weir-Pittsburg Coalfield. Since the coal industry did not exist there, families there have always relied on agriculture: both farm and ranch.

The playground in McCune is in the shadow of large grain bins used by local farmers and a water tower built in 1914 that looks like a tin can.

The playground is on Main Street, where the community holds its annual **Fall Festival** each September, which includes a Grand Parade and old fashioned kids games, like turtle races.

## **McCune City Park**

7th and Main, McCune, KS




Artwork by Abby McCoy

## **McCune Fall Festival**

Facebook.com/McCuneLions

mulberry

children's park



# Freddy Gobl Jr, Memorial Children's Park

This playground in Downtown Mulberry is along the 19th Century Frontier Military Road. Play on modern playground equipment as well as vintage toys from the 1950s and 60s, including a Mickey Mouse inspired teeter totter.

This park is along the main street through Mulberry, which used to be the Jefferson Highway connecting Winnipeg in Canada to New Orleans. Before that, it was a military road connecting forts along the Western Frontier.


Each May, the community hosts its **Orange and Black Night** street fair with homecoming.

## Freddy Gobl Jr, Memorial Children's Park

407 North Military Avenue, Mulberry, KS

A stylized, handwritten signature in black ink that reads "Katelyn Phelps". The signature is fluid and cursive, with the first name "Katelyn" and the last name "Phelps" clearly distinguishable.

Artwork by Katelyn Phelps



**23rd St Mountain Bike Park, Pittsburg**



# 23rd Street Mountain Bike Park & Wilderness Park

Surface mining for coal throughout Southeast Kansas was a simple process. A shovel picked up dirt and rock, moved it away from the coal, and dumped it out on piles that got bigger and bigger. This left behind countless "pits" surrounded by "dumps" that eventually became man-made lakes with man-made hills around them.

In time they became ideal for recreational areas such as the 23rd Street Mountain Bike Park and Wilderness Park.

## **23rd Street Mountain Bike Park**


600 Block East 23rd Street, Pittsburg  
Nearly two miles of single track trails  
(No hiking please)

## **Wilderness Park**

907 West McKay, Frontenac  
More than four miles of hiking trails

A handwritten signature in black ink that reads "Collin Chaney". The signature is written in a cursive, flowing style with a long, sweeping underline for the name "Chaney".

Artwork by Collin Chaney



# Kiddieland Amusement Park

The first ride at this small park for kids when it opened in 1953 was a train, which continues to be a favorite of kids and adults alike. An old-fashioned carousel is also now at the park. Kiddieland is located in **Lincoln Park**, which was originally owned by Civil War veterans and used for reunions and other gatherings.

Lincoln Park is the location of the annual **Little Balkans Days Festival**, held the week leading up to Labor Day. The **Little Balkans Folk Life Music Festival** is held that Saturday. Taste foods from food trucks, hear live music, and take part in several activities like a fishing contest.

Downtown Pittsburg is the home of the **Spring & Fall ArtWalks**, which shows off local art and music. Do chalk drawing on the street, make crafts, or just walk around to see what local artists have created while listening to live music and eating your favorite treats.

**Kiddieland Amusement Park & Lincoln Park**  
813 Memorial Drive, Pittsburg, KS



**Little Balkans Days Festival**  
[www.LittleBalkansFestival.com](http://www.LittleBalkansFestival.com)  
[Facebook.com/LittleBalkansDays](https://Facebook.com/LittleBalkansDays)

**Pittsburg Spring & Fall ArtWalks**  
[www.PittsburgArtsCouncil.com](http://www.PittsburgArtsCouncil.com)  
[Facebook.com/PittsburgArtWalk](https://Facebook.com/PittsburgArtWalk)



**Rotary Park, Pittsburg**

# Paul B. Leffler Rotary Club Park

This playground and park sit on the original site of Forest Park School (1891-1951). Known as Forest Park for decades, it was renamed to honor local Rotarian, Dr. Paul B. Leffler.

## **Paul B. Leffler Rotary Club Park**

800 W 4th St, Pittsburg, KS



Artwork by James Oliver





4-5	PSU Champions Plaza	1705 S Joplin St, Pittsburg (east of stadium)	O
6-7	Riverside Park	N Oregon St, Oswego	T
8-9	Cato Stone Schoolhouse & Ghost Town	1153 N 200th St, Arcadia	E
10-11	Fort Scott National Historic Site	199 Old Fort Blvd, Fort Scott	B
12-13	Tolen Creek Park	1400 Creek Park, Parsons	P
14-15	Big Brutus	6509 NW 60th St, West Mineral	R
16-17	Heart of the Heartlands: Carona Train Depot	6769 NW 20th St, Scammon	S
18-19	Fried Chicken Paradise	Frontenac, Girard, Mulberry & Pittsburg	
20-21	TransAmerica Trail / USBR-76	Through Walnut, Girard & Pittsburg	
22-23	Arma City Park	251 N 5th St, Arma	H
24-25	Erie Dinosaur Park	E 4th St, Erie	F
26-27	Farlington's Crawford State Park	1 W Lake Rd, Farlington	C
28-29	Fort Scott's Gunn Park	1010 Park Ave, Fort Scott	A
30-31	Frontenac's Rex the Sinclair DINO	325 E McKay St, Frontenac	J
32-33	Frontenac Rotary Park	500 E McKay St, Frontenac	K
34-35	Galena's Historic Route 66 & Tow Tater	119 N Main St, Galena	U
36-37	Girard's Crawford County Fairground	249 E KS-47, Girard	I
38-39	Hepler Ruritan Rodeo	200 W Farlington St, Hepler	D
40-41	McCune City Park	7th & Main, McCune	Q
42-43	Mulberry's Freddy Gobl Memorial Children's Park	407 N Military Ave, Mulberry	G
44-45	Pittsburg's 23rd St Mountain Bike Park	600 block E 23rd St, Pittsburg	L
46-47	Pittsburg's Kiddieland & Lincoln Park	813 Memorial Dr, Pittsburg	M
48-49	Pittsburg's Paul Leffler Rotary Park	800 W 4th St, Pittsburg	N

